

Vehicular Ad Hoc Networks Intro and Data Dissemination

Stefano Basagni, NU, Boston, MA, U.S.A.
(featuring also slides from I. Stojmenovic)





Vehicular Ad Hoc Networks

- ★ VANETs, for short
- ★ Wireless networks of vehicles that are
 - ★ Distributed
 - ★ Self organized
 - ★ Potentially highly mobile
- ★ An incarnation of Mobile Ad Hoc Networks
 - ★ MANETs
 - ★ Node mobility is restricted by road and traffic regulation



Vehicular Ad Hoc Networks, 2

- ★ With respect to MANETs

- ★ Restriction by road direction, traffic and traffic regulation

- ★ Higher dynamics

- ★ Intermitted connectivity

- ★ However ...

- ★ Movements can be more predictable

- ★ Roads and speed bounds are usually known

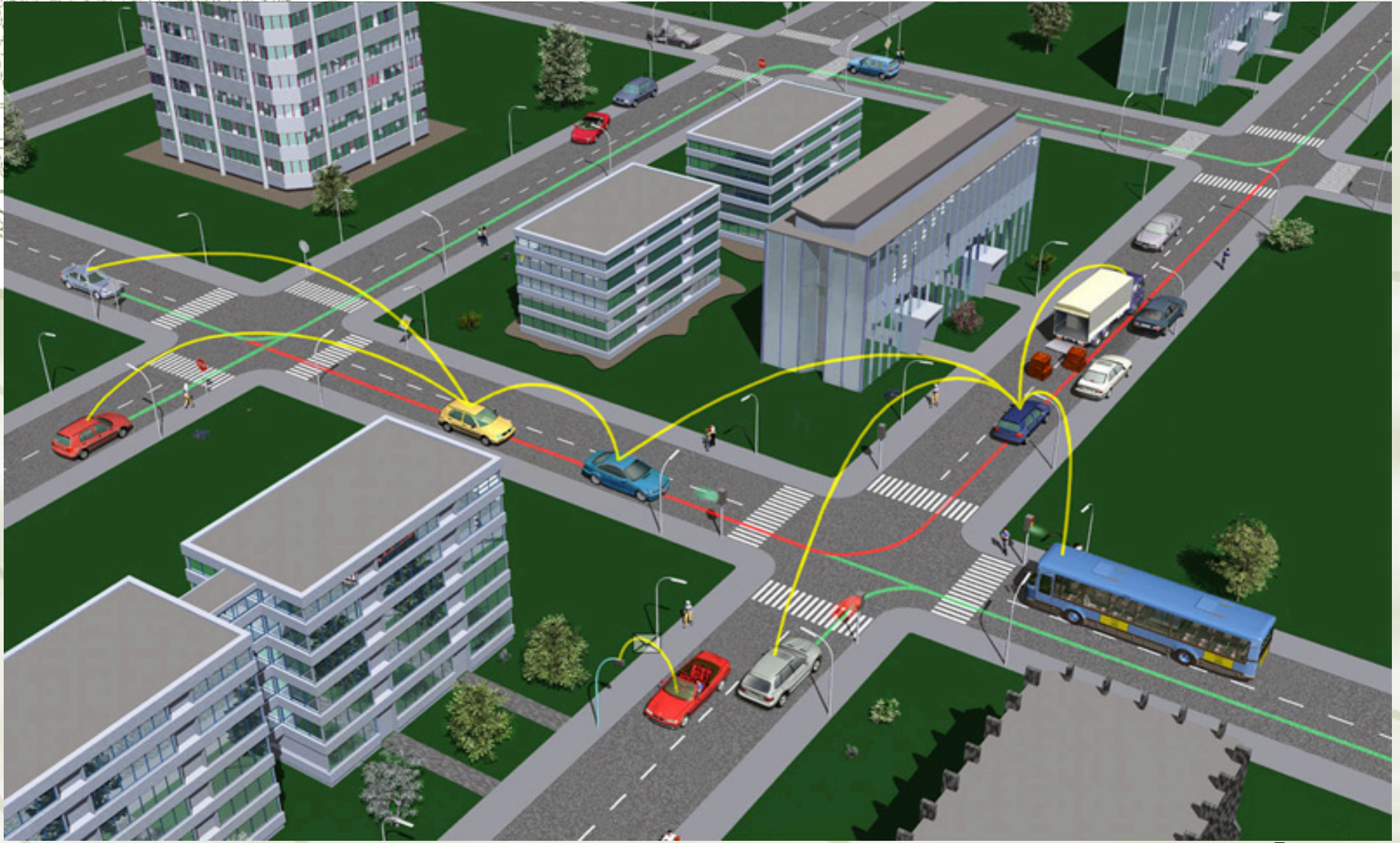
- ★ Energy is less of a problem



VANETs and ITS

- ★ **VANETs are the core of the Intelligent Transportation Systems (ITS)**
- ★ **ITS goals:**
 - ★ Safety goals
 - ★ Better transportation services
 - ★ Improved traffic management
- ★ **ITS is an integrated, flexible, scalable architecture**

The ITS vision





Protocols for VANETs

- ★ Higher level taxonomy

- ★ Infrastructure based

- ★ General: 3 or 4 G communication systems, cellular
- ★ Dedicated: Road Side Units (RSUs)
- ★ Communications are V2I: Vehicle to Infrastructure

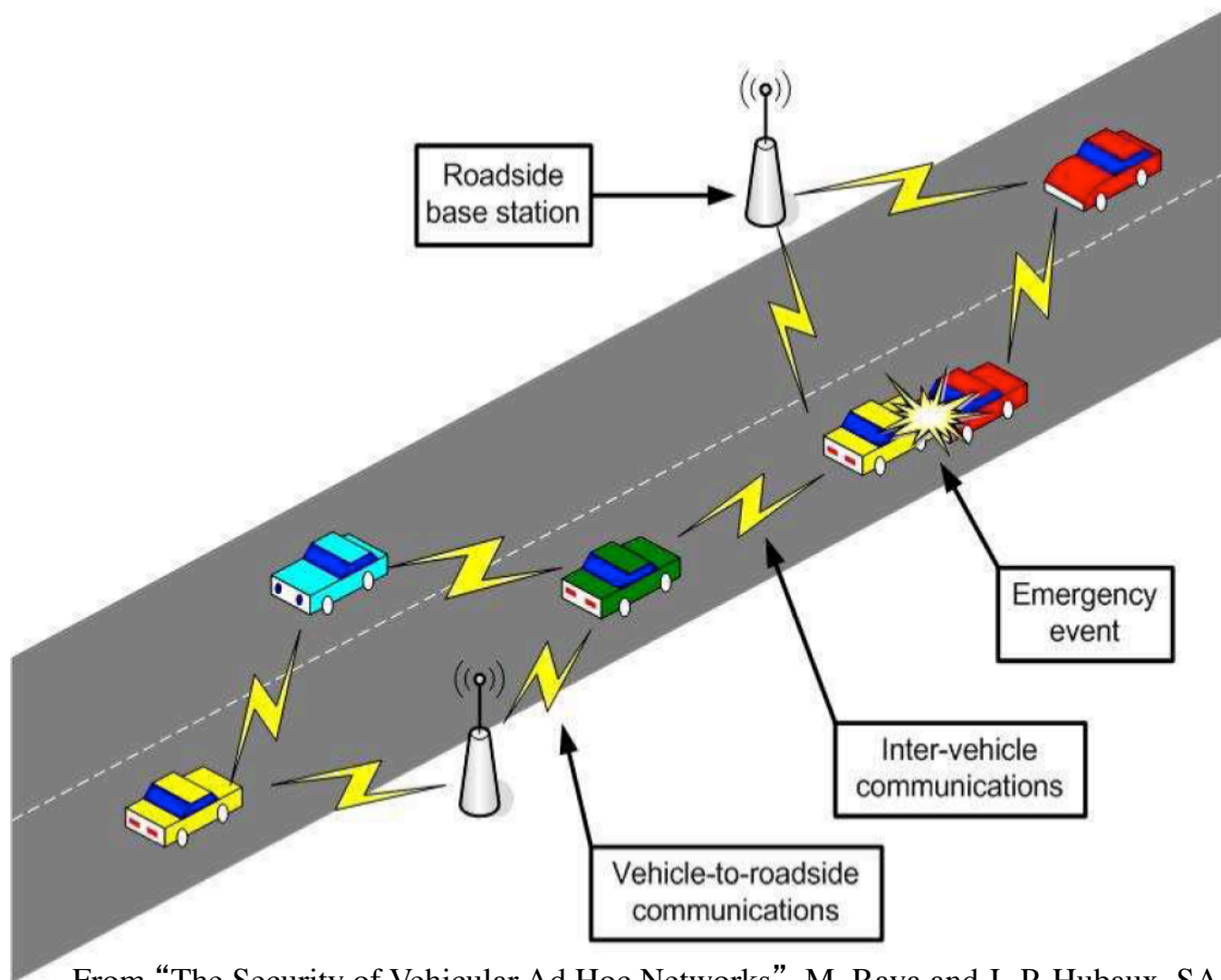
- ★ Infrastructure-less

- ★ No RSU deployment/connection to existing network
- ★ Vehicles communicate among themselves

- ★ The more likely scenario: Hybrid

VANET

V2V / V2I Architecture

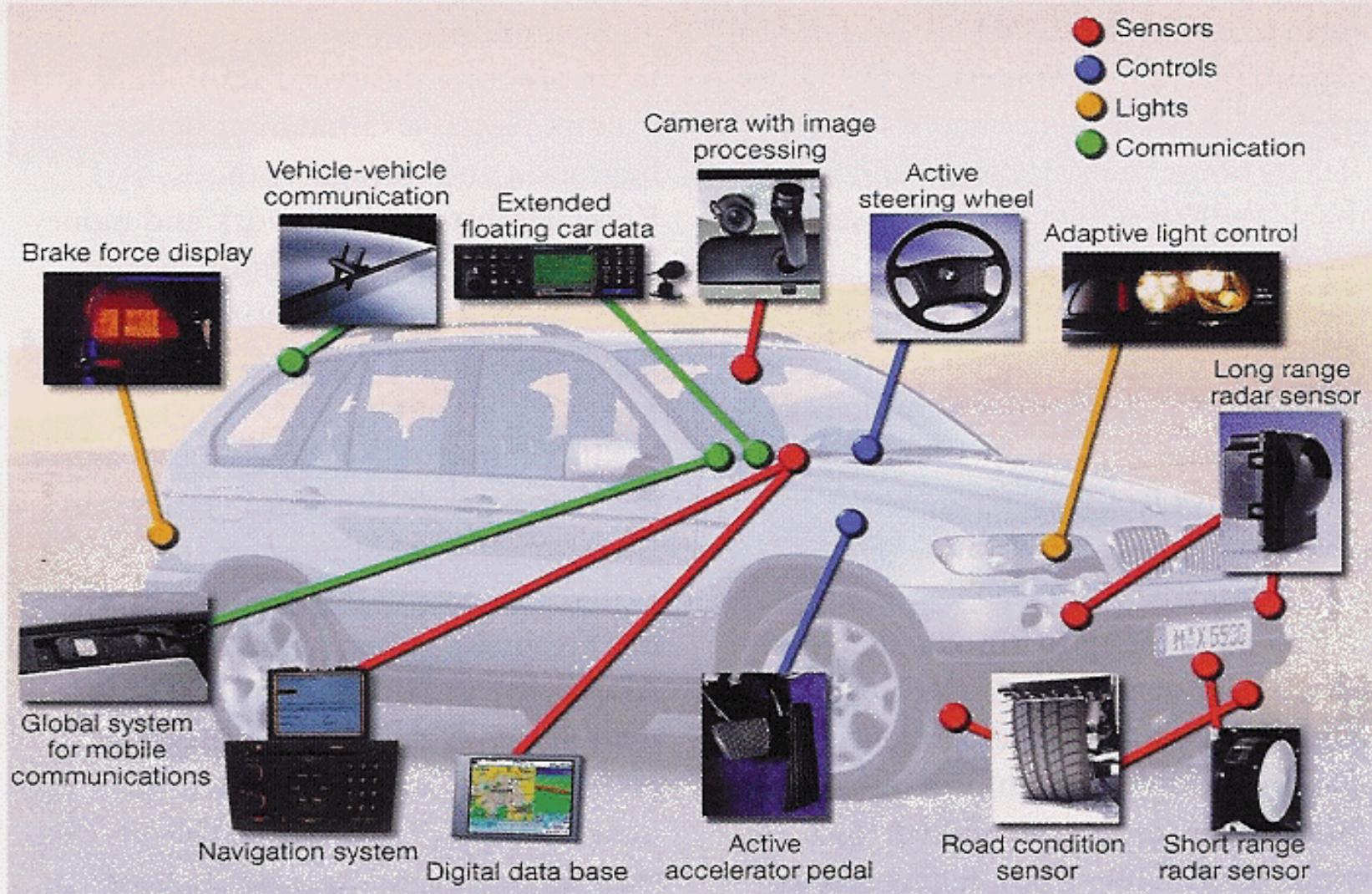


A decorative graphic of a wireframe sphere is located in the upper-left corner of the slide. The sphere is composed of a grid of lines forming a globe-like structure.


Assumptions: Embedded hardware

- ★ Central processing unit to run protocols
- ★ Wireless transceiver and GPS receiver
- ★ Sensors to measure various parameters
- ★ Input/output interface for human-vehicle interaction
- ★ Realistically, only a few vehicles are equipped initially; however ...

Smart vehicles are upon us




Sensor systems and components



Advantage of V2V over V2I

- ★ Supports time critical safety (collision avoidance)
- ★ Abrupt events can be broadcast via V2V
- ★ Informing of nearby business activity
- ★ Stores can deliver ads from their RSUs and V2V
- ★ Can provide localized service
- ★ No infrastructure cost, no user fees



Advantage of V2I over V2V

- ★ Provision of Internet applications
- ★ Global traffic coordination and prediction
 - ★ collect info at control centers and data fusion
- ★ Diversity of applications (via Internet access)
- ★ Reliability and technical simplicity
- ★ Possible QoS
- ★ Wider coverage
- ★ Professional maintenance



Sample Applications

- ★ Inform vehicles about a congested area (V2V)
- ★ Finding a parking lot, a gas station, a restaurant (V2I)
- ★ Receiving traffic flow updates (V2V)
- ★ Crash warnings (V2V)
- ★ Cooperative adaptive cruise control (V2V)
- ★ Speed limit warnings (V2I)
- ★ Animal warnings (V2I)
- ★ Map updates (V2I)



App taxonomy

- ★ Based on traffic safety
- ★ Traffic safety applications
 - ★ Inform the driver of safety messages urgently
 - ★ Based on monitoring vehicles and road conditions
 - ★ Vehicles cooperate with each other swapping msgs
- ★ Non-traffic safety applications
 - ★ Provide drivers (and passengers) with with info on traffic efficiency and entertainment
 - ★ Include business ads
 - ★ Enable also cooperative driving



Communication Standards

- ★ DSRC = Dedicated Short-Range Communication
- ★ IEEE 802.11p
 - ★ Approved amendment to the IEEE 802.11 standard to add WAVE: Wireless Access to Vehicular Environments
- ★ 5.850-5.925 GHz (one of the ISM)
- ★ 7 channels (one dedicated to safety)
- ★ 6-27 Mbps
- ★ Up to a 1000m transmission range



Network access - DSRC

- ★ Regular periodic beacons to learn neighbors
- ★ GPS provides location
- ★ Not slotted, no delay and bandwidth guarantees
- ★ Bit Error rate of DSRC can be very high
- ★ High mobility causes fast fading conditions
- ★ Geographic addressing not supported at MAC layer
- ★ Acknowledgements and reliability must then be handled at network layer



Developing ITS applications

- ✦ Most existing applications do not use V2V
- ✦ NCTU Taiwan (Jason Yi-Bing Lin)
- ✦ Handheld device added to vehicle
- ✦ Internet access
- ✦ Mobile entertainment
- ✦ Fleet-social networking
- ✦ Map updates
- ✦ Drive-through payment/notification
- ✦ Appointment confirmation/changes

Initiatives

- ★ Car Manufacturers

- ★ GM-CMU - <http://gm.web.cmu.edu/>
- ★ MIT CarTel, Berkeley PATH, PSU CITrans, etc.

- ★ Europe


- ★ Fleetnet in Germany: Ten smart cars and RSUs
 - ★ Contention based forwarding
- ★ Network-On-Wheels (Germany)
 - ★ Communication and data security for standardization
 - ★ Hybrid sender-oriented and receiver-oriented protocols



- ★ Car 2 Car Communication Consortium - <http://www.car-2-car.org/>



- ★ Governments of USA and Japan support developing DSRC and deploying RSUs
- ★ Japan
 - ★ Advanced Safety Vehicles, V2I and V2V, e.g., alert drivers of incoming vehicles at blind intersections
 - ★ Japan Automotive Research Institute: Standardization, improved direct communication (e.g., between vehicles sandwiched by trucks)




USA

- ★ CarTel at MIT: Embedded computer, GPS unit, WiFi card, sensors (3D accelerometer), camera: Ten taxis in Boston; simple carry and forward protocols
- ★ DieselNet at UMass: 35 buses: DTN routing
- ★ UCLA CVeT: 50 cars on campus, V2V Internet, content sharing (P2P with VANET), sensors to monitor environment and opportunistically diffuse summaries of sensed data
- ★ GM DSRC fleet: 3 vehicles, DSRC measurements



China initiatives

- ★ ShanghaiGrid at SJTU: Over 10,000 taxies and buses for V2I and V2V
- ★ Real time vehicle tracking, traffic and environment sensing
- ★ Opportunistic data forwarding
 - ★ (e.g., epidemic routing: All cars closer to destination RSU will retransmit)
- ★ Realistic mobility model study




Mobility models

- ★ *Macroscopic modeling*: Traffic density, traffic flows, initial vehicle distribution
- ★ *Microscopic modeling*: Location, velocity, acceleration of each vehicle
- ★ **Car following** models:
 - ★ Stimulus response, safe distance, psychophysical, cell based, optimum velocity, trajectory based
- ★ **Multi-lane traffic** modeling:
 - ★ lane change criteria: Minimize braking, incentive, safety restrictions

A decorative wireframe sphere is located in the top-left corner of the slide.

Mobility simulators

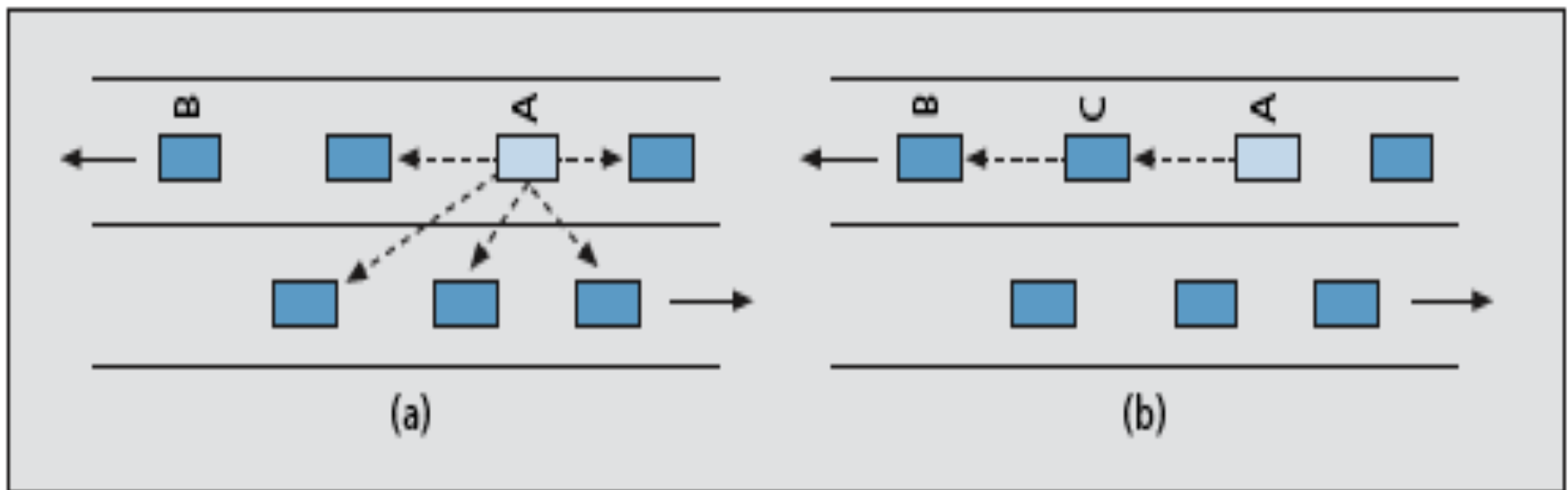
- ★ 3 commercial, allowing to vary number of lanes, road shape, ramps, acceleration lanes, traffic lights and signs, etc.:
 - ★ TSIS-CORSIM, PARAMICS, VISSIM
- ★ Non-commercial:
 - ★ SmartAHS (UC Berkeley)
 - ★ Microscopic Traffic Applet (Volkswagen)
 - ★ VanetMobiSim (Eurecom)
 - ★ SUMO (Germany)

A decorative wireframe sphere is located in the top-left corner of the slide.

Integrated simulators

- ★ Network simulators: NS-2, OMNET++, SWANS
- ★ VANET simulators need interaction between mobility and network modules (input from mobility trace file needs to be modified)
- ★ TraNS (NS-2+SUMO), Veins (OMNET++ + SUMO), NCTUns, VGSIM (SWANS + mobility)

Single-hop and multi-hop inter-vehicle communications





Diffusion

- ★ = transmitting regular content beacons
- ★ Application collects data from neighboring vehicles, aggregates and stores data
- ★ Current table is transmitted to neighbors at regular intervals, updating their tables
- ★ Nadeem et al., 2004
- ★ Wischhof, Ebner, Rohling, 2005

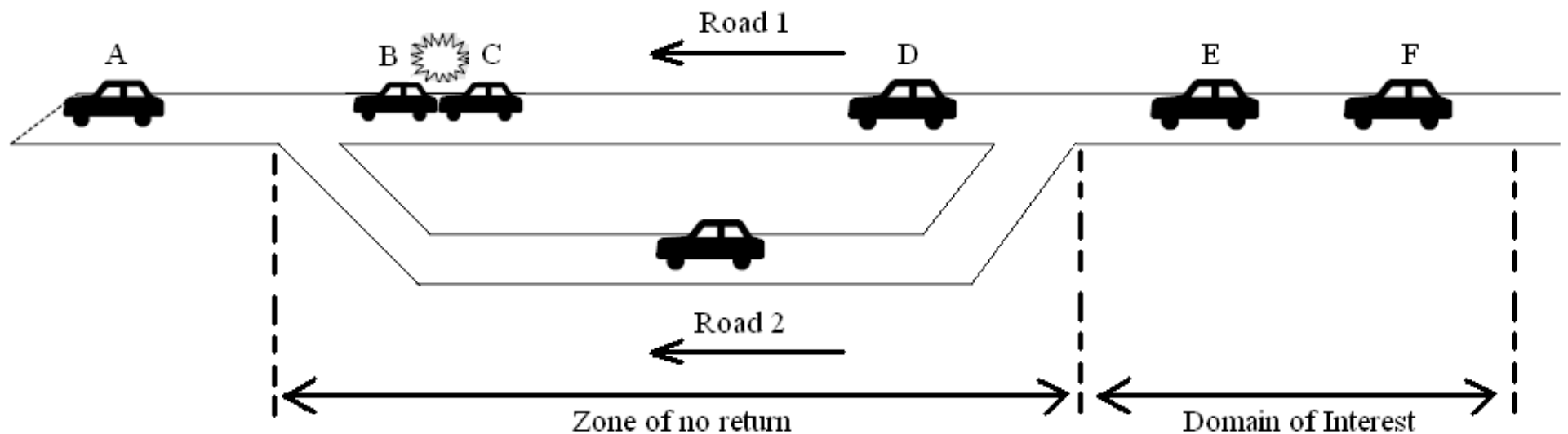


Delivering Road Conditions to Drivers

- ★ **Broadcasting** = data dissemination
 - ★ for warning delivery
 - ★ from one node to all other nodes in the network
- ★ **Geocasting** involves
 - ★ broadcasting of information to all vehicles on a road segment or in a given geographic area
 - ★ suppressing multiple warnings for the same event
 - ★ determining boundaries for spreading warnings

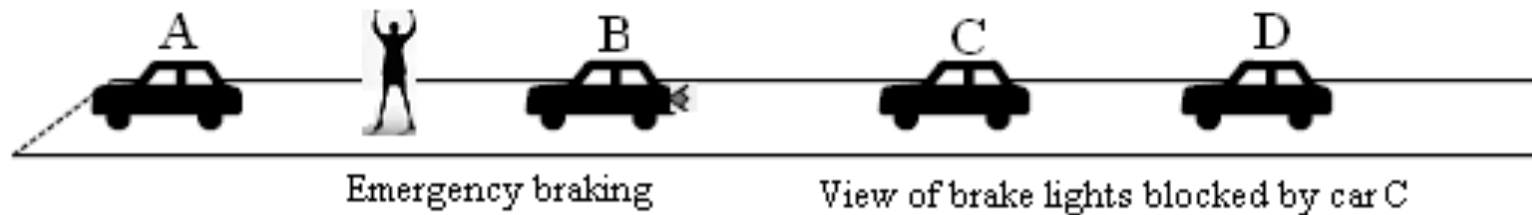


Example: Traffic jam scenario



source not in geocasting region

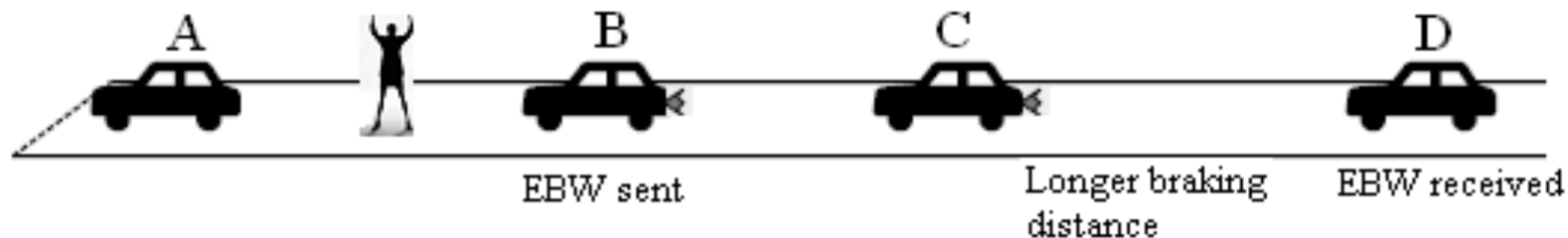
Warning delivery



(a) Emergency braking situation



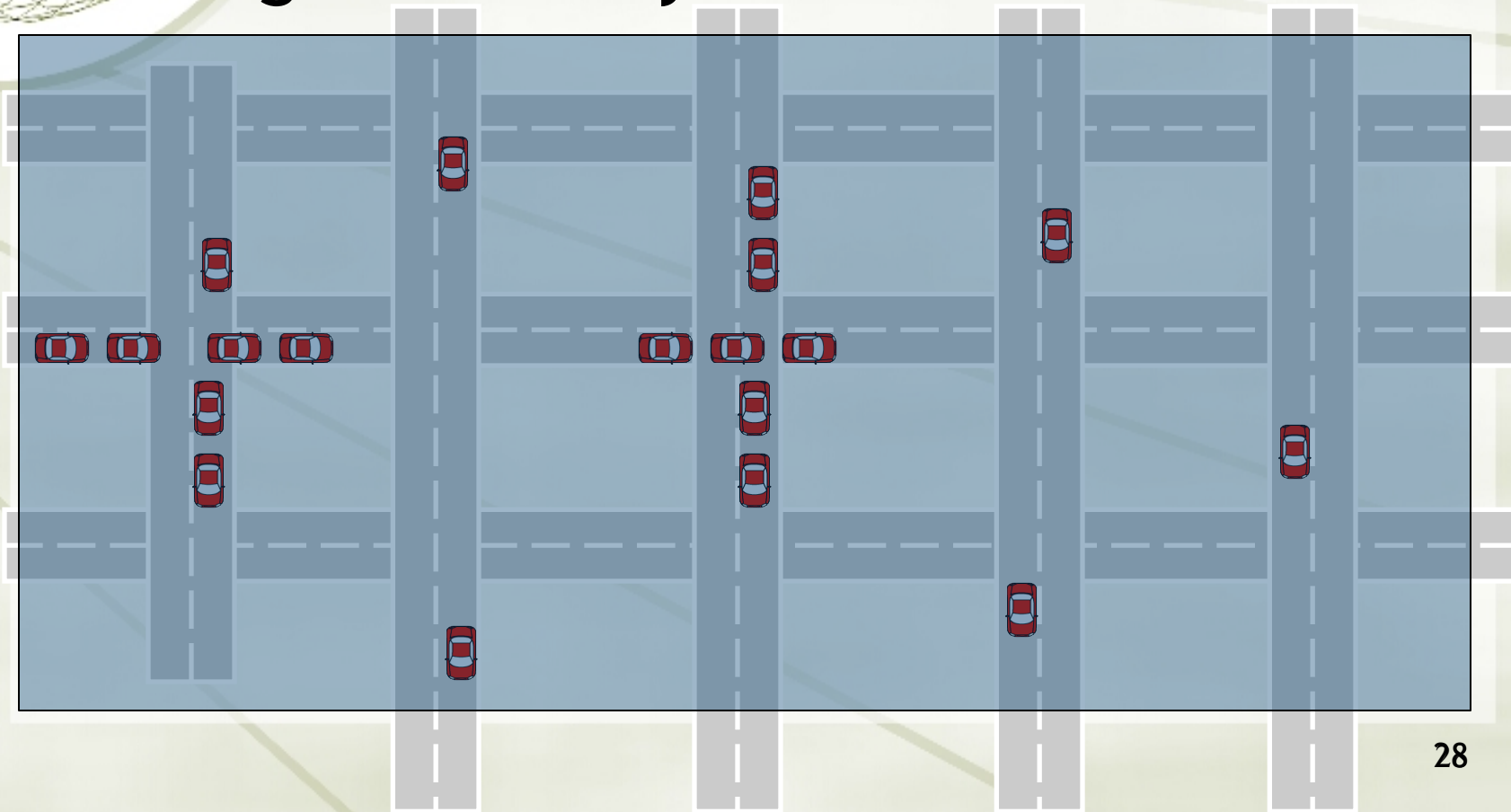
(b) Without EBW



(c) With EBW

Problem Statement


- ★ How to reach all vehicles in the selected area, with low message overhead and with high reliability?





Issues

- ★ Low packet reception rate
- ★ 2D road structure
- ★ Intermittent connectivity
- ★ Density changes
- ★ DTN hyper flooding, transmit message on new encounter, causes collisions when a new node arrives at intersection with many cars
- ★ Reliability vs. delay
- ★ Excess messaging may be counterproductive due to collisions



Protocols: Routing

- ★ *Routing*: One-to-one communications
 - ★ Used for apps requiring one or two way communication from vehicle to RSU or to another vehicle
 - ★ Can be facilitated by RSU
 - ★ Destination can be:
 - ★ A fixed geographic location
 - ★ A moving car
 - ★ Address is known and updated
 - ★ Moving destination with no known address



Protocols: Routing, 2

- ★ *Routing* protocols usually solve three issues
 1. Finding the destination, if unknown
 2. Providing *small scale* routing
 - ★ i.e., between two road intersection
 3. Providing *large scale* routing
 - ★ For larger areas
- ★ Applications like finding a parking spot require integration of the IP stack with vehicular routing

A decorative wireframe sphere is positioned on the left side of the slide, partially overlapping the title and the first bullet point.

Protocols: Geocasting+

- ★ *Geocasting*: One-to-all in a specific location
- ★ An instance of *broadcasting*: One-to-all nodes in the networks
 - ★ Also called flooding
- ★ Geocasting also involves
 - ★ Suppressing multiple repetitive warnings for the same event
 - ★ Determining the boundaries for spreading warnings
- ★ It is initiated by a vehicle or by a RSU

A decorative wireframe sphere is located in the top-left corner of the slide. It consists of a grid of lines forming a sphere, with a small dark dot at its center.

Road dimensions

- ★ Highway with no intersections: 1D
- ★ Segment among two intersections: 1D
- ★ More general: 2D scenario, with intersection, change of lanes, roundabouts, etc.
- ★ Ideally: Protocols should be adaptive
- ★ Some solutions works only in 1D



Neighbor knowledge

- ★ Some protocols make forwarding decisions without any knowledge of current neighbors
 - ★ e.g., geographic greedy forwarding
- ★ Some other times, knowledge of neighbors is necessary
 - ★ additional required info include: Location, speed, directions, etc.
- ★ DSRC with periodic beaconing provides for neighbor knowledge



Acknowledgments

- ★ Used to confirm that a message has been received
- ★ Some protocols do not use acks
- ★ Some do:
 - ★ Beacon acks: Acks to messages are added to the beacons
 - ★ Independent acks
 - ★ Passive acks
 - ★ Reception estimation: Based on inter-vehicle distance

A decorative wireframe sphere is positioned in the upper-left corner of the slide, partially overlapping the title and the first bullet point.

Starting forwarder selection

- ★ Vehicles are normally *idle*
- ★ A vehicle transitions to *active* state when
 - ★ each time a message is received
 - ★ only the first time a message is received
 - ★ e.g., flooding
 - ★ when an ack is missing
 - ★ emergence of a new neighbor



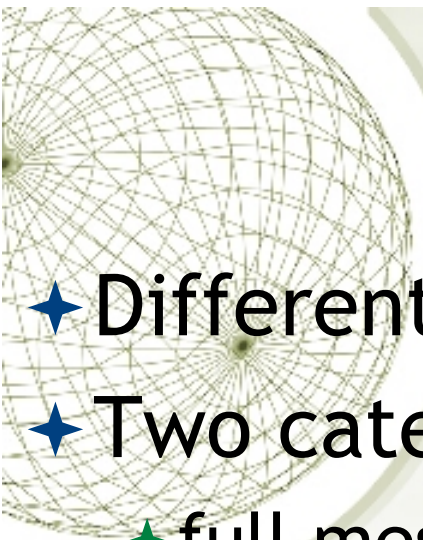
Connectivity

- ★ VANETs tend to disconnect
 - ★ especially when the traffic is intense
- ★ Some protocols assume that the networks is connected all the times
 - ★ Their performance usually drops when the network disconnects
- ★ Possible solutions to disconnection
 - ★ Store-carry-forward as in DTNs
- ★ Intermittent connectivity scenarios = when the protocol handles disconnections



Urgency

- ★ How urgent is a message?
- ★ How fast should it be delivered?
- ★ A requirement of safety applications
 - ★ accident report to incoming vehicles
 - ★ more urgent than reporting the accident to centers
- ★ Sometimes reliability is more important
 - ★ deliver is more important of when
 - ★ time critical vs. reliability oriented



Message content

- ★ Different message types
- ★ Two categories:
 - ★ full messages (receiver oriented)
 - ★ forwarder attached (sender oriented)
- ★ Full messages
 - ★ containing payload, indication about source and destination, locations, speed
- ★ Forwarder attached messages
 - ★ Include ID of dedicated forwarder to ensure quick and reliable message delivery

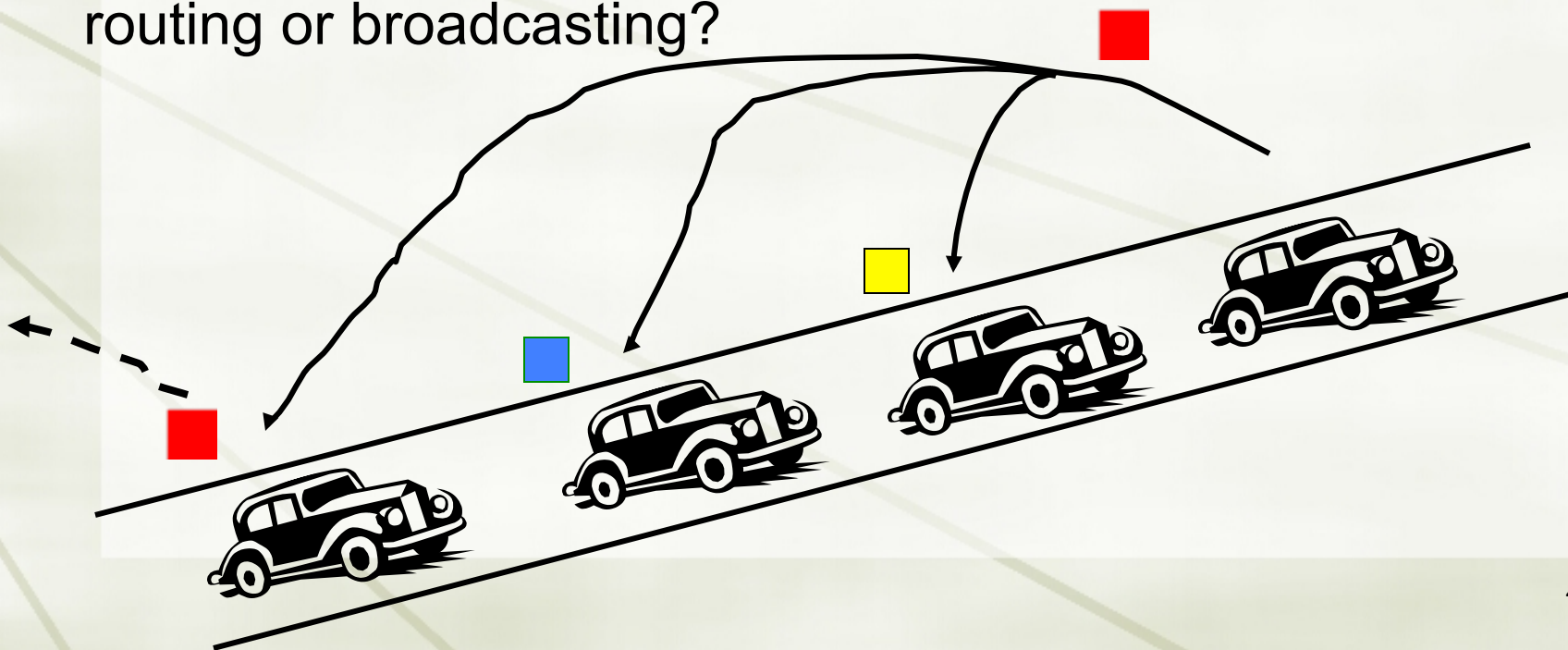
Sender oriented (dedicated forwarder): 1D

Sun, Feng, Lai, Yamada, Okada 2000

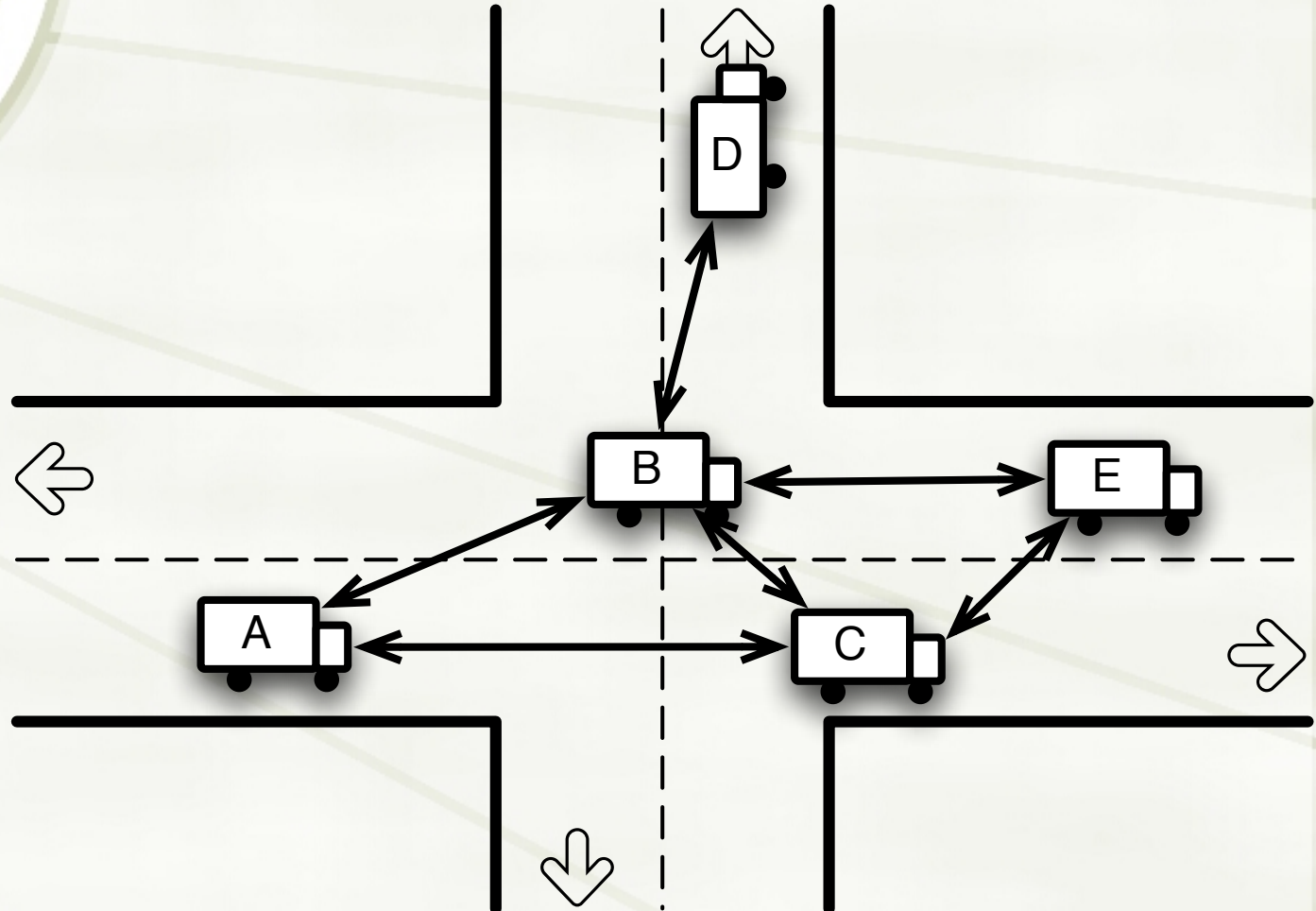
- Learn neighboring cars on the same highway and direction
- include ID of furthest neighbor in the transmitted message

-furthest neighbor retransmits

routing or broadcasting?



Dedicated forwarder in 2D?




Receiver oriented: 1D

Sun, Feng, Lai, Yamada, Okada 2000

Briesemeister, Schaefers, Hommel 2000

- Include LOCATION with the message
- defer time inversely proportional to distance from vehicle
- discard neighbors covered by any of transmissions
- retransmit at end of defer time if any of neighbors is not covered





Opportunistic broadcast

- ★ M. Li, W. Lo, K. Zeng, OppCast: Opportunistic Broadcast of Warning Messages in VANETs with Unreliable Links, IEEE MASS 2009, 534-543.
- ★ 1D broadcasting
 - ★ Furthest node from sender retransmits for fast progress
 - ★ Node closest to the middle between two senders retransmits for increased reliability
 - ★ [SFLY0] does not attempt to deliver to nodes between forwarders
 - ★ How to decide closest to middle?
 - ★ How to stop this algorithm? Ack?



Probabilistic flooding

- ★ [FM08] Fracchia, Meo “Analysis and Design of Warning Delivery Service in Inter-vehicular Networks,” *IEEE Transactions on Mobile Computing*, 2008
- ★ Vehicle, after receiving warning message, decides, with probability p , to act as relay and forwards the message
- ★ Few broadcasting cycles, start at regular intervals
 - ★ every D seconds (parameter based)
- ★ The question of which car initiates a broadcast cycle remains unresolved in [FM08].
- ★ The analysis assumes
 - ★ *constant density* along the safety area and
 - ★ *one-dimensional car distribution*, which allows any car to decide its speed independently



Drawbacks of existing geocasting

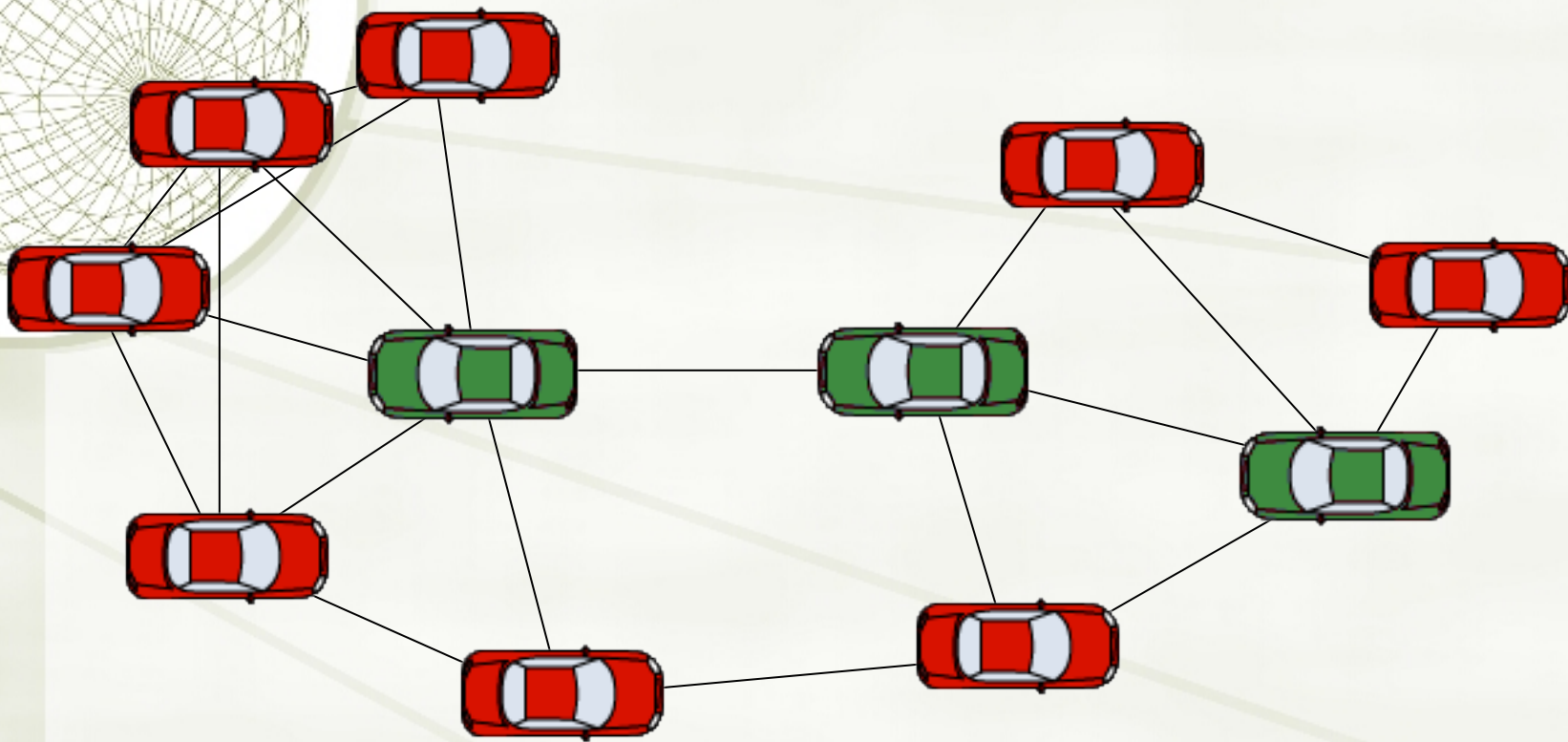
- ★ Do not resolve any *temporary disconnection* from the source node. They all assume that vehicles belong to the same connected cluster, except:
- ★ [FM08]: Forced additional static flood repeat time parameter with retransmission at sole initiating node in each cycle. It also fails because:
 - ★ there is no dynamic mechanism to restart flooding upon discovery of new neighbors
 - ★ additional flooding may not be necessary
 - ★ Probability p does not adjust quickly to the local network density



Parameterless reliable broadcasting

- ★ Ross, Ruiz, Stojmenovic, IEEE Transactions on Mobile Computing, January 2012
- ★ Beacons used by cars to decide whether or not they belong to a connected dominating set (CDS)
- ★ Vehicles in CDS use shorter waiting period before possible retransmissions
- ★ Identifiers of circulated broadcast messages are added to beacons as *piggybacked acknowledgements*

Connected Dominating Sets: CDS



Each node either in *dominating set* or has a neighbor from dominating set

Flooding reduced if only nodes in *connected dominating set* nodes retransmit

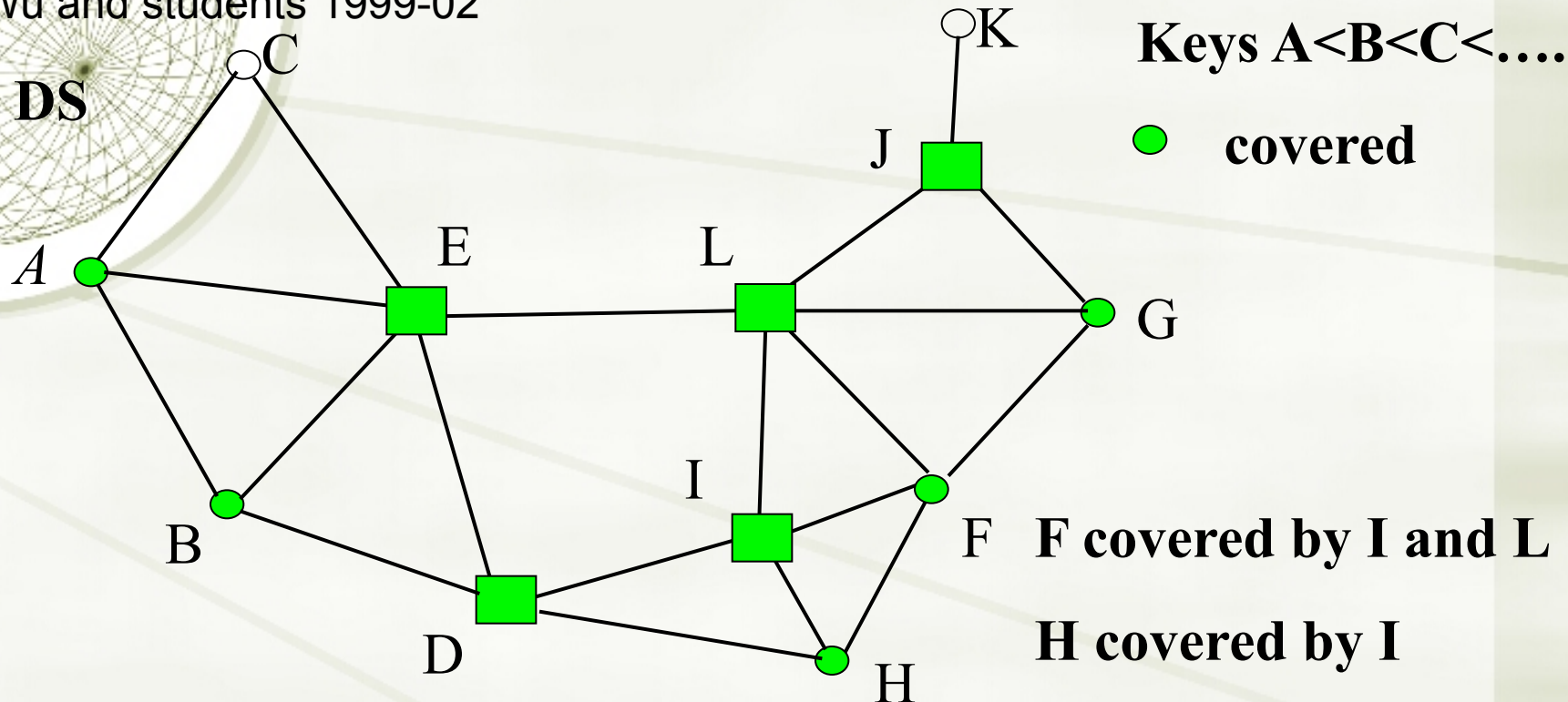
Dominating sets by covering

Jie Wu and students 1999-02

 **DS**

Keys $A < B < C < \dots$

 **covered**



○ **Not intermediate** (no two unconnected neighbors)

F covered by I, L, ... \leftarrow I, L, ... connected and any neighbor of F is neighbor of one of I, L, ... and $\text{key}(F) < \min(\text{key}(I), \text{key}(L), \dots)$



Compatibility with DSRC ?

- ★ Solution requires piggybacking list of received broadcast to periodic beacons
- ★ Not possible or limited with DSRC standard
- ★ Alternative: PBSM
 - ★ (Parameterless Broadcasting from Static to Mobile)
 - ★ Khan, Stojmenovic, Zaguia, 2008 (2-hop variant)
- ★ No acknowledgments in beacons
- ★ High message reception failure rate causes lack of intelligence in retransmission decisions
- ★ Low reliability and/or high delay even with extensive retransmissions



Some Conclusions

- ★ Intelligent Transportations Systems call for new vehicles, capable of communicating
 - ★ among themselves
 - ★ with/through the system infrastructures
- ★ VANETs provide an answer for the core of ITSs
- ★ There are many challenges, several solutions
- ★ Still very many open problems
- ★ Info: basagni@ece.neu.edu,
petrioli@di.uniroma1.it